

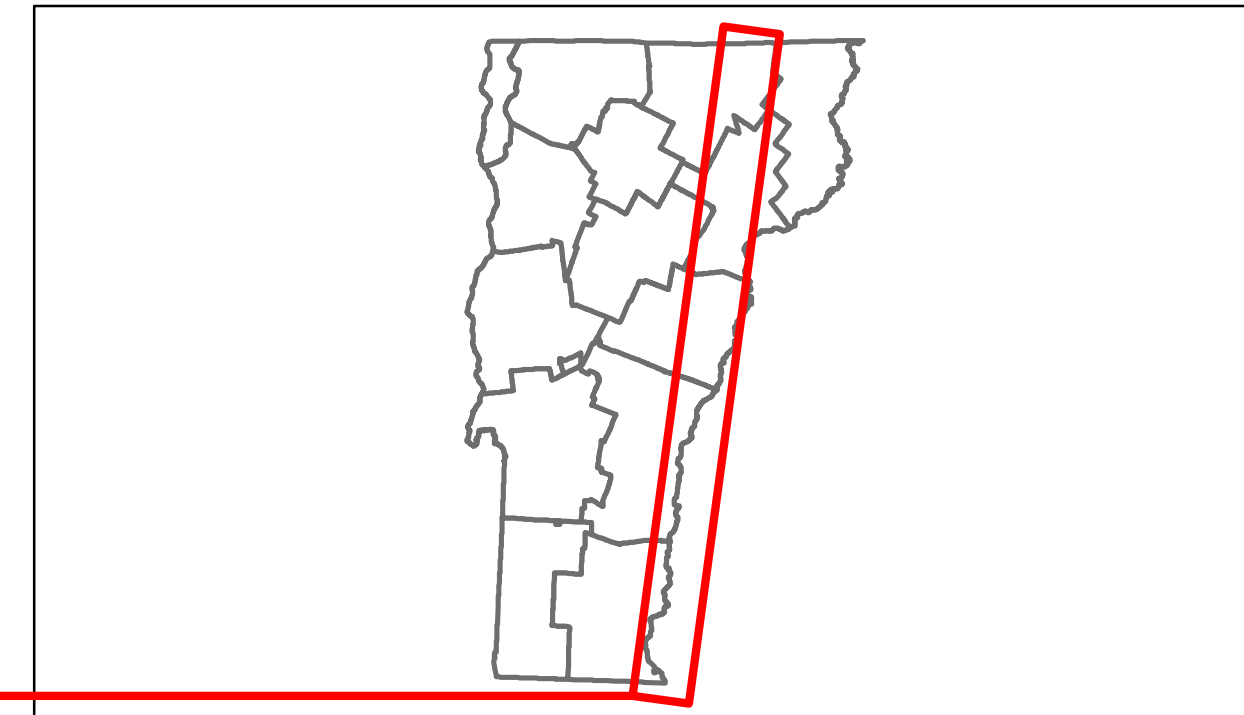


Route Log Progress Chart

DRAFT

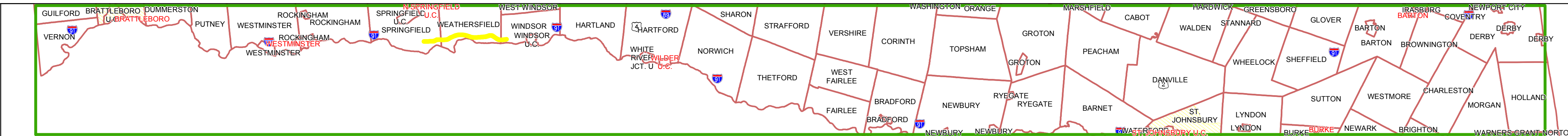
Please Note: Errors and Omissions May Exist.
Contact the VTrans Mapping Unit with questions or concerns.

DISTRICT	TOWN	ROUTE
	[u'I091-0000S']	I-91



Base Map

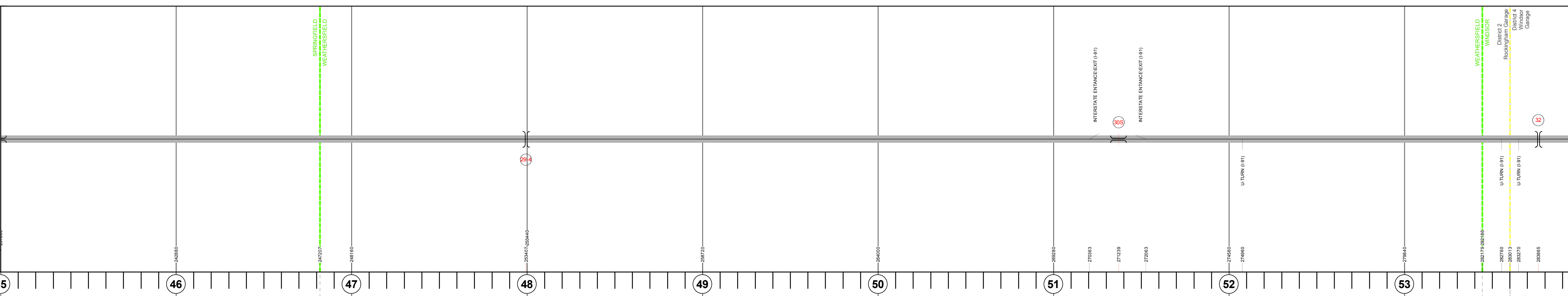
1 in = 7 miles



Stick Diagram

- Primary Structures
- Secondary Structures
- Stations (Feet)
- Railroad Crossings
- Divided State Highway
- State Highway
- Divided Class 1 Town Highway
- Class 1 Town Highway
- Town Boundary
- District Boundaries
- State/Town Highway Change
- Divided Highway Limits
- Ghost Section Boundary
- Streams

Scale: 1in = 2000 FEET



Road Widths

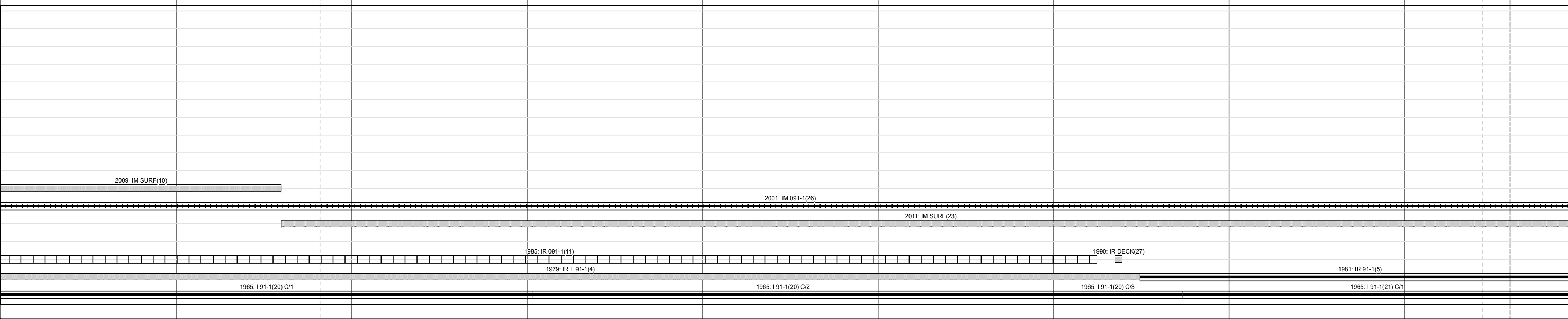
Travellane	24
Roadway	38
Lane Count	2
Base	Two 2 1/2" Cr. Stone Base Courses
Subbase	24" Crushed Rock

Grades	-2.8	+4	-4.9	+3.3	-2.4	-5	-5	+3.3	-5	-4.5	+2.8	-3.1
--------	------	----	------	------	------	----	----	------	----	------	------	------

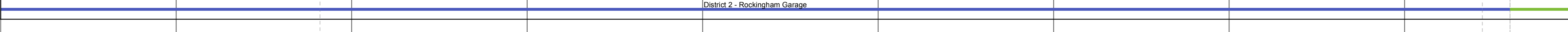
Curves

Curves												
--------	--	--	--	--	--	--	--	--	--	--	--	--


Historic Projects



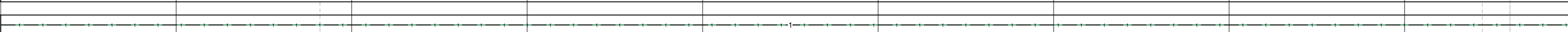
Maintenance Garage




Traffic Counters




Functional Class



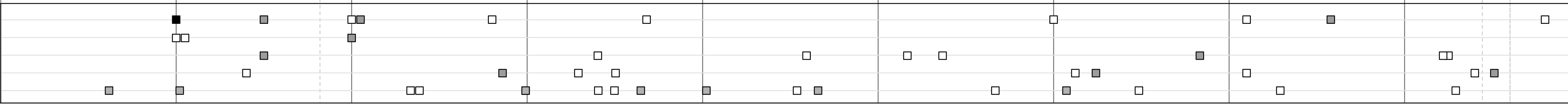
Speed Zone



AADT Counts



Crash Locations



DESCRIPTION BLOCK

Bridge 29-4:
Stringer/multi-beam or girder - 1965
Structure No. 201420D29414201
Length: 279'
Height: 0.0'
Weight Limit: 0
Facility Carried: TR 00051
Bridge Type: 5 SP CONT ROLLED BM
Features Intersected: 1 91 UNDER TH NO 51

Bridge 30S:
Stringer/multi-beam or girder - 1965
Structure No. 200091030S14202
Length: 219'
Width: 30.0'
Under Clearance: 15.08'
Facility Carried: 1 00091 ML
Bridge Type: 3 SP CONT ROLLED BM
Features Intersected: 1 91 OVER VT 131
Surface: Bituminous
Maintenance/Ownership: State

Bridge 32:
Stringer/multi-beam or girder - 1965
Structure No. 2014230D3214231
Length: 321'
Height: 0.0'
Weight Limit: 0
Facility Carried: VT 0044A
Bridge Type: 4 SP ROLLED BEAM
Features Intersected: 1 91 UNDER VT 44A

<p>Historic Projects</p> <ul style="list-style-type: none"> Retreatment Resurface Unknown Bituminous Mix Skinny Mix Bituminous Seal Gravel Surface Treated Gravel Plant Mix Reclaimed Base and Bituminous Concrete Concrete 	<p>Functional Class</p> <ul style="list-style-type: none"> 1 2 3 4 5 6 7 8 9 10 11 12 13 14 15 16 17 18 19 <p>Speed Zones</p> <ul style="list-style-type: none"> 25 30 35 40 45 50 55 60 65 	<p>Curves</p> <ul style="list-style-type: none"> curve left curve right <p>Grades</p> <ul style="list-style-type: none"> grade up grade down 	<p>Road Widths</p> <p>(ft)</p>	<p>Traffic Counters</p> <p>(counter ID)</p>	<p>AADT</p> <p>(count)</p>	<p>Crash Locations</p> <ul style="list-style-type: none"> Fatal Injury Property Damage Only Unknown Crash Type 	<p>Mileage by Functional Class By Sheet</p> <p>91-1 1 - Rural - Principal Arterial - Interstate 9.000</p>	<p>Mileage by Town By Sheet</p> <p>[u'I091-0000S'] - I091-0000S 9.0 of 177.432</p>	<p>DISTRICT</p>	<p>TOWN</p> <p>[u'I091-0000S']</p>	<p>Date: 11/14/13</p>	<p>ROUTE</p> <p>I-91</p> <p>ETE mileage: 0.0 to 177.432</p>
							<p>Total Mileage: 9.000 mi</p>	<p>Total Mileage: 9.0 mi</p>			<p>6 of 20</p> <p>TWN mileage: 45.0 to 54.0</p>	

For More Information Contact - Vermont Agency of Transportation, Policy, Planning and Intermodal Development Division - Mapping Unit, 1 National Life Drive, Montpelier, VT 05633-5001 Telephone: 802-828-2600.